

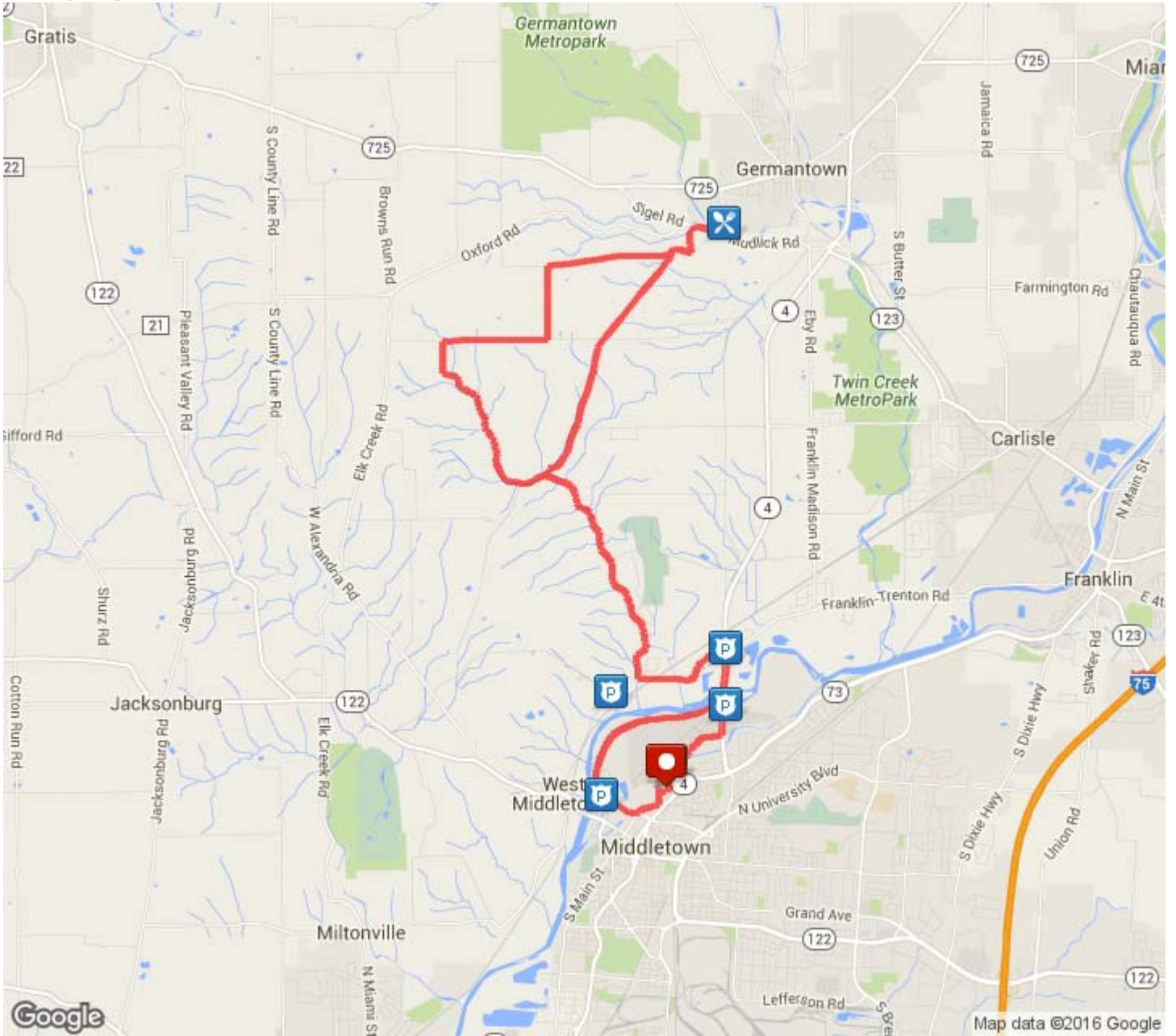


25 Mile Gold Star Tribute Ride

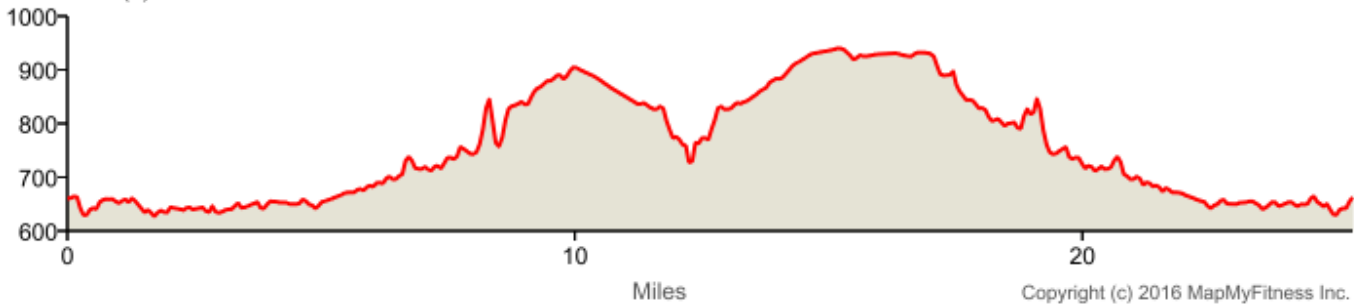
Distance: 25.32 mi

Elevation: 741.21 ft (Max: 939.9 ft)

























mapmyride














































ELEVATION (ft)



Copyright (c) 2016 MapMyFitness Inc.

	Head northeast on Park Rd	0 mi (+0.15 mi)
	Head north on Park Rd toward Smith Park Path Destination will be on the right	0.15 mi (+0.13 mi)
	Head northwest on Park Rd toward Smith Park Path	0.28 mi (+0.07 mi)
	Head west on Park Rd toward Smith Park Path Destination will be on the right	0.35 mi (+0.06 mi)
	Head south on Park Rd toward Park Roads	0.4 mi (+0.23 mi)
	Continue straight onto Park Roads	0.63 mi (+0.01 mi)
	Head south on Park Roads toward Smith Park Path	0.64 mi (+0.13 mi)
	Head north on Park Roads toward N Main St/Tytus Ave	0.77 mi (+0.05 mi)
	Turn right onto Smith Park Path	0.82 mi (+0.01 mi)
	Make a U-turn	0.83 mi (+0.01 mi)
	Turn left onto Park Roads	0.84 mi (+0.05 mi)
	Turn right onto N Main St/Tytus Ave	0.89 mi (+0.25 mi)
	Head west on Reinartz Blvd toward Columbia Ave	1.14 mi (+0.13 mi)
	Head west on Reinartz Blvd toward Columbia Ave	1.26 mi (+0.03 mi)
	Continue onto Columbia Ave	1.29 mi (+0.29 mi)
	Head northwest on Carmody Blvd toward Hook Dr	1.59 mi (+0.87 mi)
	Head northeast on Carmody Blvd toward Germantown Rd	2.46 mi (+1.22 mi)
	Head east toward Germantown Rd	3.68 mi (+0.01 mi)
	Turn left onto OH-4 N/Germantown Rd	3.69 mi (+0.62 mi)
	Turn left at Trenton Franklin Rd Walk your bicycle	4.3 mi (+0 mi)
	Head west toward OH-4 S Walk your bicycle	4.31 mi (+0 mi)
	Turn right at OH-4 S Walk your bicycle	4.31 mi (+0 mi)
	Turn left onto Trenton Franklin Rd	4.31 mi (+1.15 mi)
	Turn right onto Browns Run Rd	5.47 mi (+0 mi)

	Head north on Browns Run Rd toward Glen Eagle Ln	5.47 mi (+0.55 mi)
	Head north on Browns Run Rd toward Sloebig Rd Destination will be on the right	6.02 mi (+1.3 mi)
	Head north on Browns Run Rd toward Myers Rd	7.32 mi (+0.32 mi)
	Head northwest on Browns Run Rd toward Astoria Rd/Hetzler Rd	7.64 mi (+0.7 mi)
	Head northeast on Astoria Rd/Hetzler Rd toward Keister Rd	8.34 mi (+0.67 mi)
	Head northeast on Astoria Rd/Hetzler Rd toward Pritchard Rd Continue to follow Astoria Rd Destination will be on the right	9 mi (+2.24 mi)
	Head northeast on Astoria Rd toward Harris Rd	11.25 mi (+0.67 mi)
	Turn right to stay on Astoria Rd Destination will be on the right	11.92 mi (+0.03 mi)
	Head east on Astoria Rd	11.95 mi (+0.23 mi)
	Turn left to stay on Astoria Rd Destination will be on the right	12.18 mi (+0.1 mi)
	Head south on Astoria Rd toward Mudlick Rd	12.28 mi (+0.1 mi)
	Turn right to stay on Astoria Rd	12.38 mi (+0.26 mi)
	Turn left to stay on Astoria Rd Destination will be on the right	12.64 mi (+0.31 mi)
	Head south on Astoria Rd toward Harris Rd	12.94 mi (+0.32 mi)
	Turn right onto Harris Rd	13.26 mi (+0.13 mi)
	Head west on Harris Rd toward Wetzel Rd	13.4 mi (+1.27 mi)
	Turn left onto Wetzel Rd Destination will be on the right	14.67 mi (+0.75 mi)
	Head south on Wetzel Rd toward Friend Rd	15.42 mi (+0.09 mi)
	Turn right onto Friend Rd	15.5 mi (+0.44 mi)
	Head west on Friend Rd toward Rocky Rd	15.95 mi (+0.74 mi)
	Turn left onto Rocky Rd Destination will be on the right	16.69 mi (+0.1 mi)
	Head south on Rocky Rd	16.79 mi (+0.6 mi)
	Continue onto Hinkle Rd	17.39 mi (+0.53 mi)
	Head south on Hinkle Rd toward No Mans Rd	17.93 mi (+0.86 mi)

	Continue straight onto Astoria Rd/Hetzler Rd Destination will be on the left	18.79 mi (+0.05 mi)
	Head east on Astoria Rd/Hetzler Rd toward Browns Run Rd	18.85 mi (+0.23 mi)
	Turn right onto Browns Run Rd Destination will be on the right	19.08 mi (+1.14 mi)
	Head south on Browns Run Rd toward Thomas Rd	20.22 mi (+1.73 mi)
	Turn left onto Trenton Franklin Rd	21.95 mi (+0.2 mi)
	Head east on Trenton Franklin Rd toward OH-4 S	22.15 mi (+0.96 mi)
	Turn right onto OH-4 S	23.1 mi (+0.25 mi)
	Head south on OH-4 S/Germantown Rd	23.35 mi (+0.71 mi)
	Head west on Wedekind Dr toward Run Way	24.06 mi (+0.29 mi)
	Continue onto Run Way	24.35 mi (+0.07 mi)
	Head southwest on Run Way toward Wilbraham Rd	24.43 mi (+0.26 mi)
	Turn right onto Wilbraham Rd Destination will be on the right	24.69 mi (+0.03 mi)
	Head southwest on Wilbraham Rd toward Park Rd	24.72 mi (+0.03 mi)
	Wilbraham Rd turns slightly left and becomes Park Rd	24.75 mi (+0.09 mi)
	Head west on Park Rd	24.84 mi (+0.02 mi)
	Turn right to stay on Park Rd	24.85 mi (+0.28 mi)
	Head south on Park Rd toward Park Roads	25.13 mi (+0.12 mi)
	Turn left to stay on Park Rd	25.25 mi (+0.07 mi)
	Destination	25.32 mi (+0 mi)

MapMyRide • <http://mapmyride.com/routes/view/542375994>